














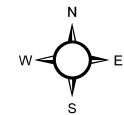
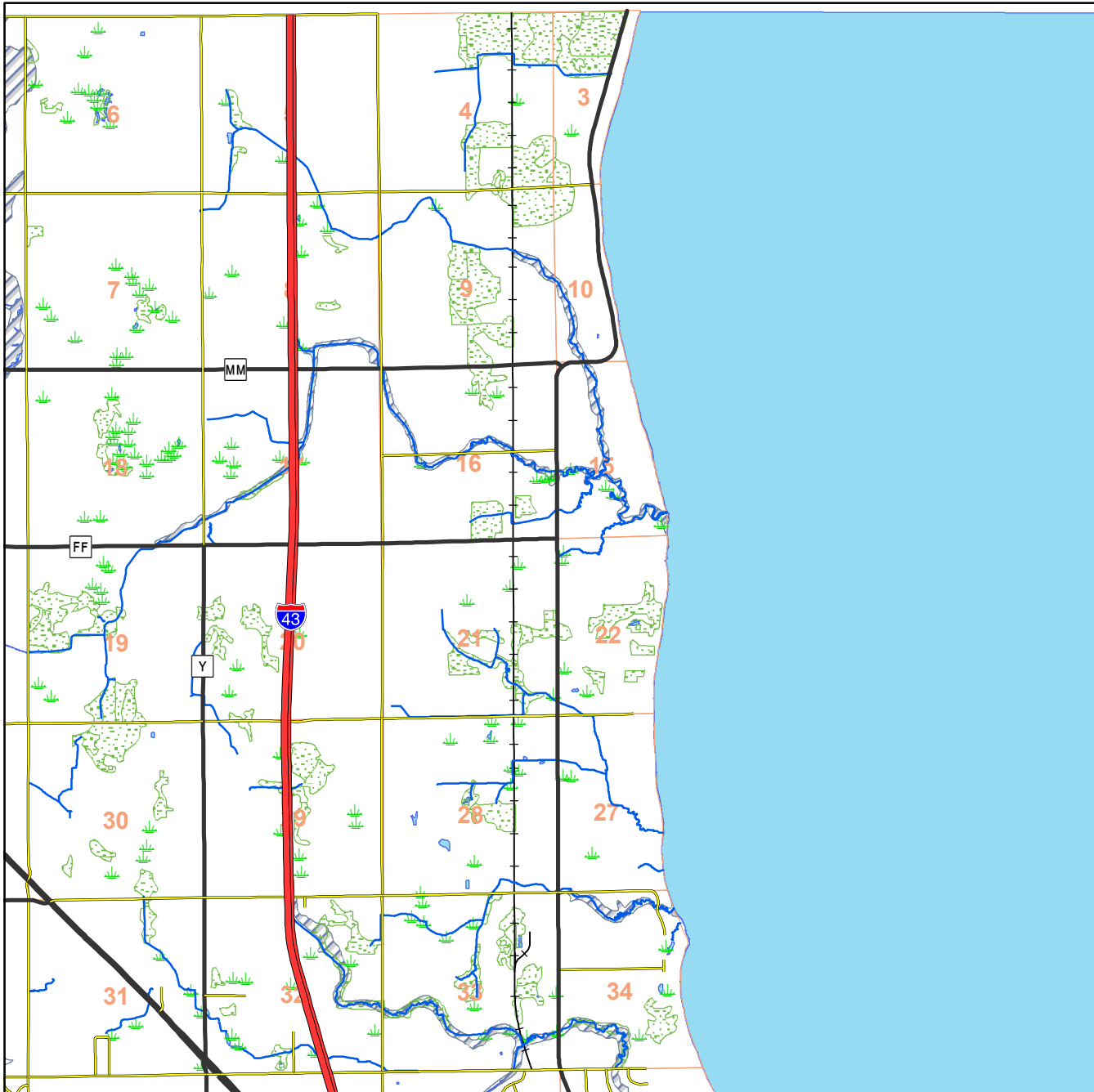


Wetlands & Floodplain Town of Mosel Sheboygan County, WI

Legend

-  DNR Wetlands < 2 Ac
-  DNR Wetlands
-  Approximate 100 Year Floodplain
-  Interstate Hwy
-  State Hwy
-  County Road
-  Local Road
-  Private Road
-  Bridges
-  Dams
-  Railroads
-  Rivers, Streams
-  Road / Bridge
-  Section Lines
-  Lakes



1" equals 4,700'

